






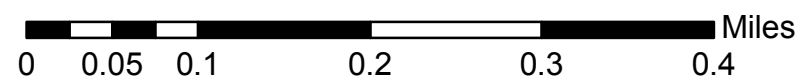


# WATERBURY Historic District

## Legend

-  Village Boundary
-  Waterbury Parcels 2015
-  Rivers, Lakes, and Ponds
-  Streams
-  Waterbury Village Historic District
-  Mill Village Historic District
-  Colbyville Historic District



Source:  
 Parcels: 2015  
 Historic District: Waterbury  
 Surface Water: VHD 2008

Map created 2016 by CVRPC  
 Path: N:\Towns\Waterb\TownPlan\Waterbury Village Historic District 2016

Data is only as accurate as the original source materials.  
 This map is for planning purposes only.  
 This map may contain errors and omissions.

